

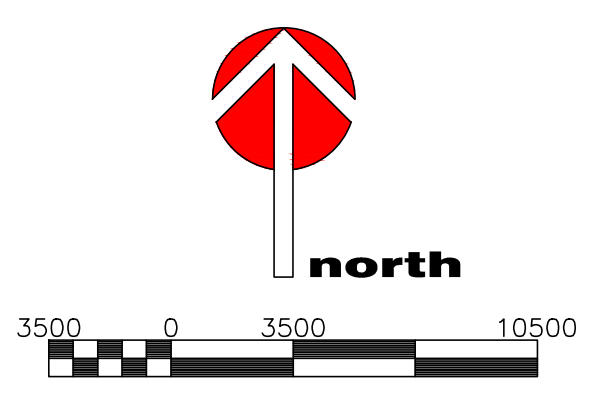


**BARTHOLOMEW COUNTY
REGULATED DRAINS**

- Legend**
-  Corporation Limits
 -  Regulated Drain



M:\FROM NOVELL SERVER\JEF\R13COMAP
Revision Date: December 10, 2012

NOTE: THE HEREON DRAWING REPRESENTS THE SCALAR LOCATION OF THE "BARTHOLOMEW COUNTY REGULATED DRAINS." THIS MAP SHOULD BE USED FOR GENERAL LOCATION OF THOSE DRAINS ONLY. R/W WIDTH FOR DRAINS WILL VARY. RECORD LOCATION AND R/W WIDTH OF "REGULATED DRAINS" MAY BE ESTABLISHED BY CONTACTING THE BARTHOLOMEW COUNTY SURVEYOR'S OFFICE.